

LINE TABLE			
LINE	LENGTH	START STA.	END STA.
L1	297.042	0+00.00	2+97.04
L2	496.319	7+13.44	12+09.76
L3	299.906	16+08.69	19+08.60

CURVE TABLE				
CURVE	ARC LENGTH	RADIUS	START STA.	END STA.
R1	416.40	798.56	2+97.04	7+13.44
R2	398.93	1115.45	12+09.76	16+08.69



Stantec
 2950 S Harmony Road, Suite 290
 Fort Collins, CO/USA
 80528
 Tel: 970.482.5922
 Fax: 970.482.6368
 www.stantec.com

Copyright Reserved
 The Contractor shall verify and be responsible for all dimensions. DO NOT scale the drawing - any errors or omissions shall be reported to Stantec without delay.
 The Copyrights to all designs and drawings are the property of Stantec. Reproduction or use for any purpose other than that authorized by Stantec is forbidden.

Consultants

Legend



Notes

Revision	By	Appd.	YY MM DD
North Platte River Restoration 100% Design			14.06.05
North Platte River Restoration 30% Design			14.05.22
Issued			YY MM DD

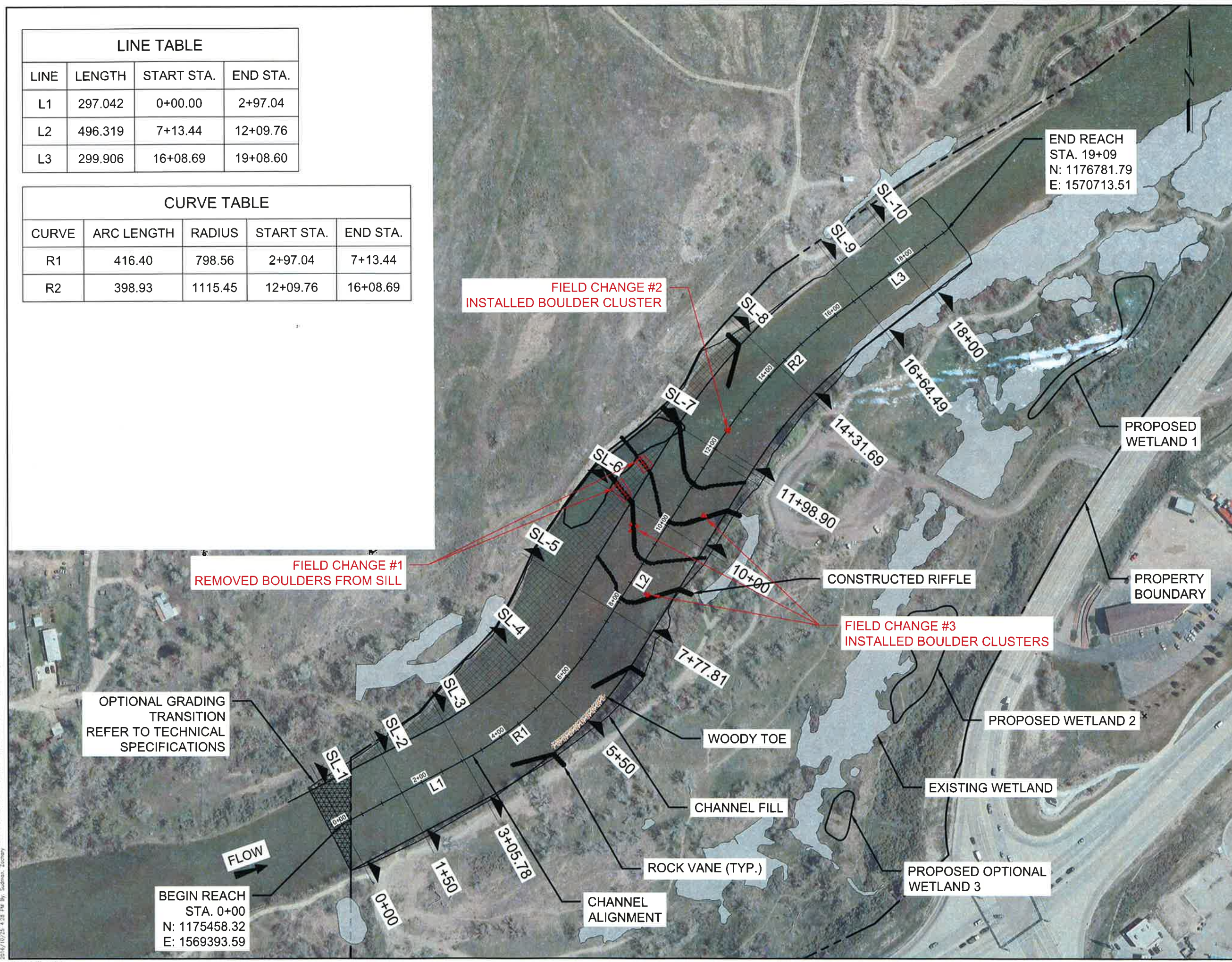
File Name: TCD TJT DAB 14.12.05
 Dan Crkd Dsgn. YY MM DD



Client/Project
 CITY OF CASPER
 CASPER, WY
 NORTH PLATTE
 RIVER RESTORATION

Title
 MORAD PARK SITE - AS-BUILT
 PLAN AND PROFILE OVERVIEW

Project No. 212205104	Scale AS SHOWN
Drawing No.	Revision



S:\212205104\212205104_03_03.dwg
 2016/10/25 4:28 PM By: Subman, J
 2016/10/25 4:28 PM By: Subman, J



Stantec
 2950 S Harmony Road, Suite 290
 Fort Collins, CO/USA
 80528
 Tel. 970.482.5922
 Fax. 970.482.6368
 www.stantec.com

Copyright Reserved

The Contractor shall verify and be responsible for all dimensions. DO NOT scale the drawing - any errors or omissions shall be reported to Stantec without delay.
 The Copyrights to all designs and drawings are the property of Stantec. Reproduction or use for any purpose other than that authorized by Stantec is forbidden.

Consultants

Legend



Notes

Revision	By	Appd.	YY.MM.DD
North Platte River Restoration 10% Design			14.06.05
North Platte River Restoration 30% Design			14.05.22

Issued	By	Appd.	YY.MM.DD

File Name:	TCD	TJT	DAB	14.12.05
	Dwn.	Chkd.	Degn.	YY.MM.DD

Permit-Seal

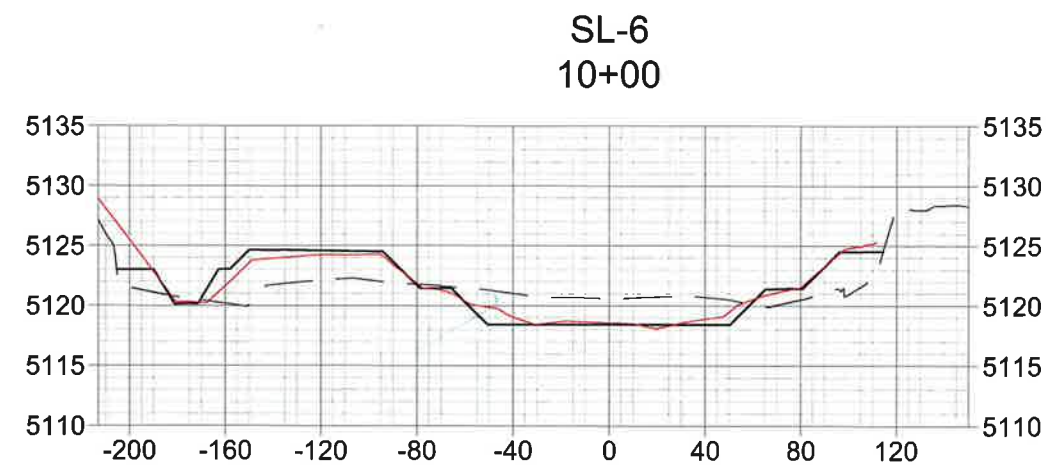
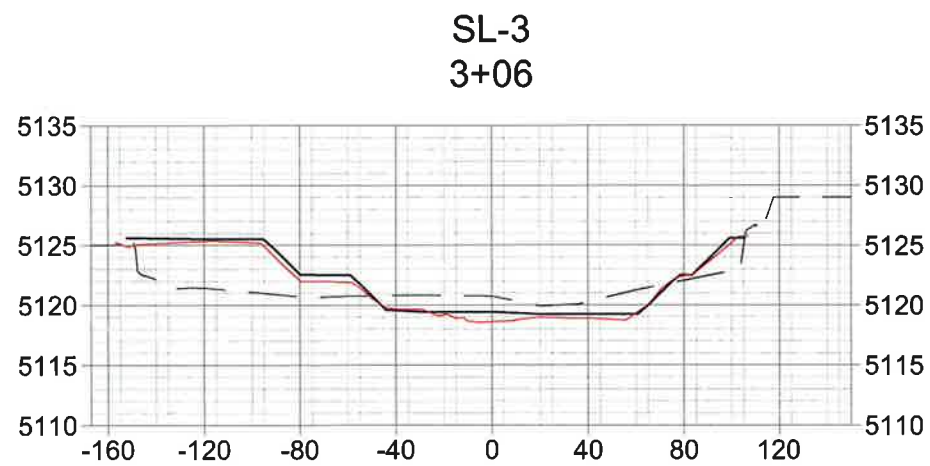
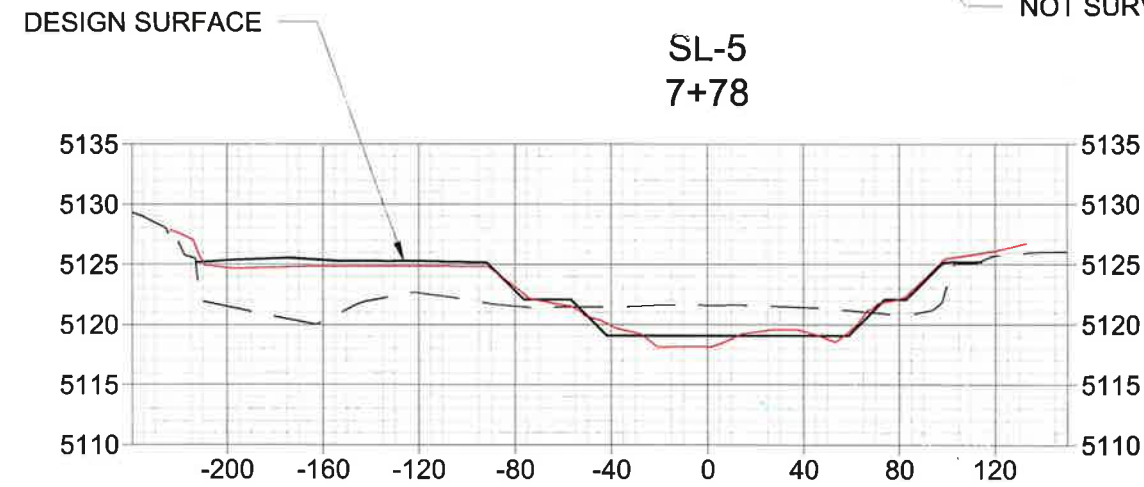
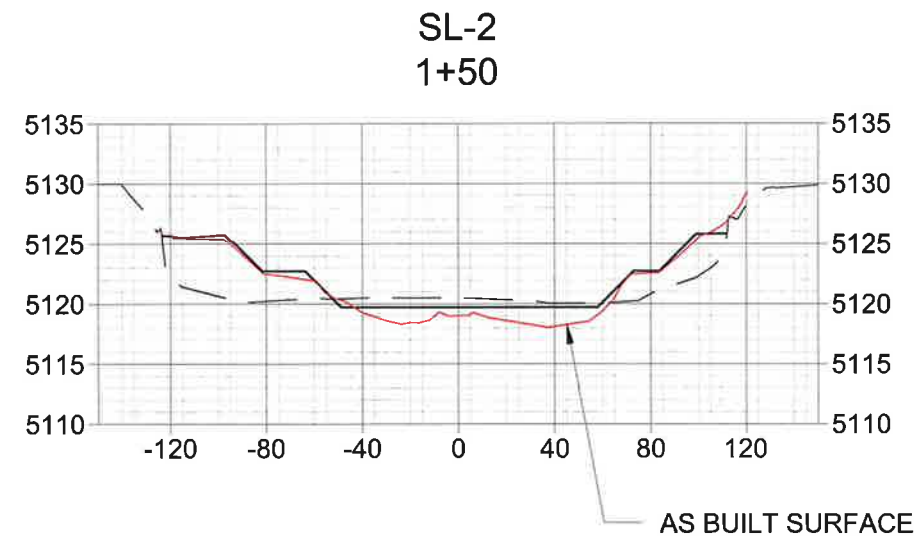
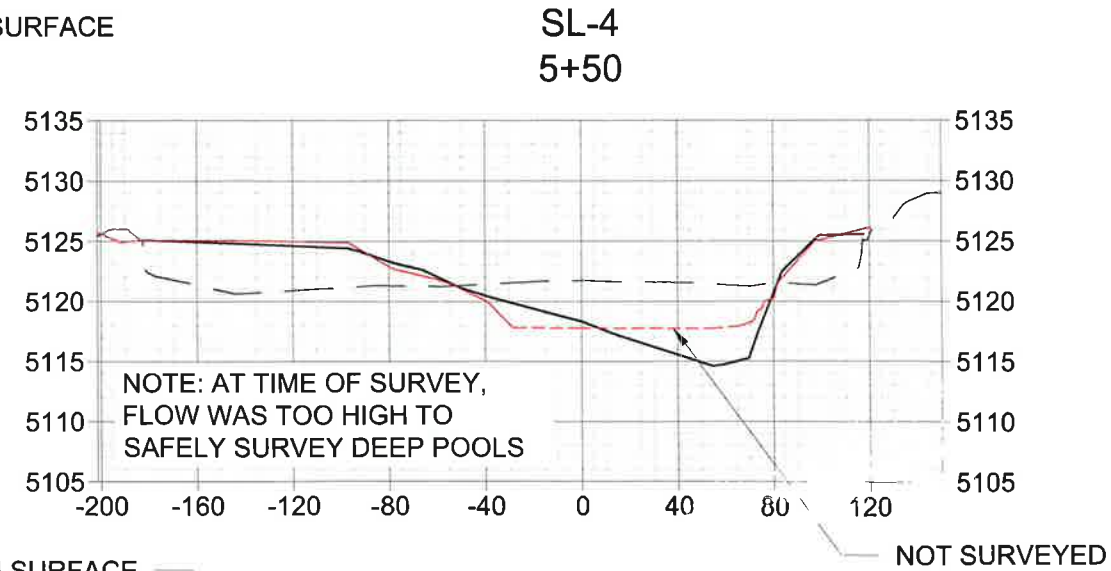
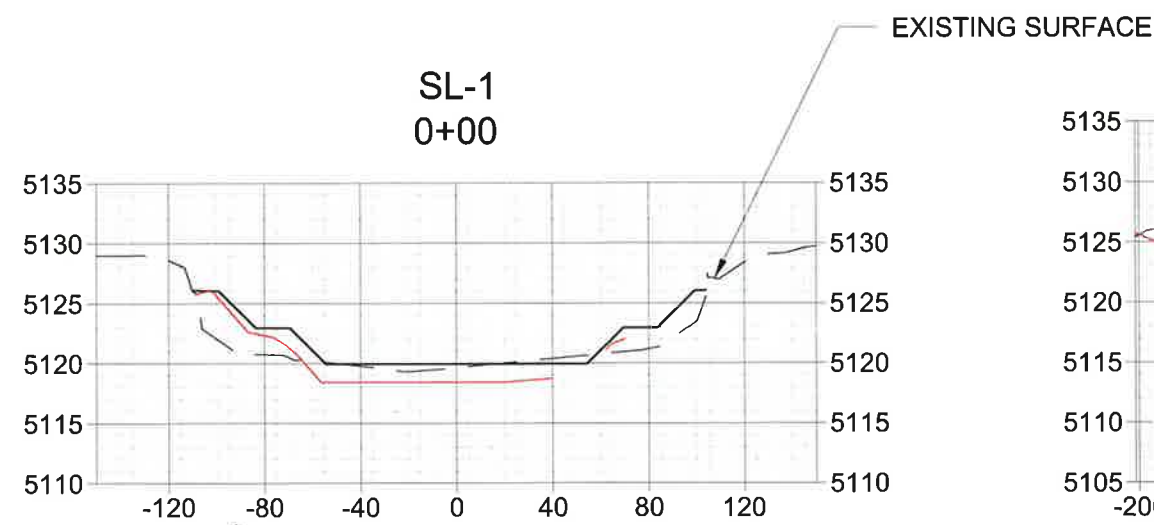


Client/Project
 CITY OF CASPER
 CASPER, WY
 NORTH PLATTE
 RIVER RESTORATION

Title
 MORAD PARK SITE - AS-BUILT

CROSS SECTIONS

Project No. 212205104	Scale AS SHOWN
Drawing No.	Revision



NOTE: AS-BUILT SURVEY SHOWN ON CROSS SECTIONS
 BASED ON FIELD SURVEY COMPLETED BY CEPI 5/20/2016.
 DEEP POOLS WILL BE SURVEYED IN THE FALL OF 2016.
 UPDATED AS-BUILT WILL BE DELIVERED WHEN AVAILABLE.

V:\212205104\212205104_03.dwg 03.dwg 01_morad_park\csw\01_current\sheet_files\05104C-CrossSections.dwg
 2016/10/20 4:45 PM By: Sudhakar, Zictory



Stantec
 2950 S Harmony Road, Suite 290
 Fort Collins, CO/USA
 80528
 Tel. 970.482.5922
 Fax. 970.482.6368
 www.stantec.com

Copyright Reserved
 The Contractor shall verify and be responsible for all dimensions. DO NOT scale the drawing - any errors or omissions shall be reported to Stantec without delay.
 The Copyrights to all designs and drawings are the property of Stantec. Reproduction or use for any purpose other than that authorized by Stantec is forbidden.

Consultants

Legend



Notes

North Platte River Restoration 100% Design			14.06.05
North Platte River Restoration 30% Design			14.05.22
Revision	By	Appd.	YY.MM.DD
Issued	By	Appd.	YY.MM.DD
File Name:	TCD	TJT	DAB
	Dwn.	Chkd.	Degn.
			14.12.05

Permit-Seal



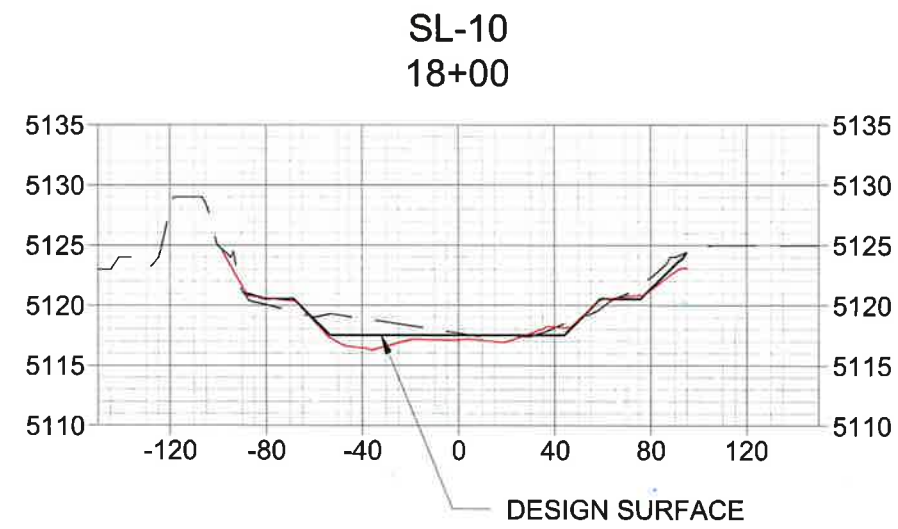
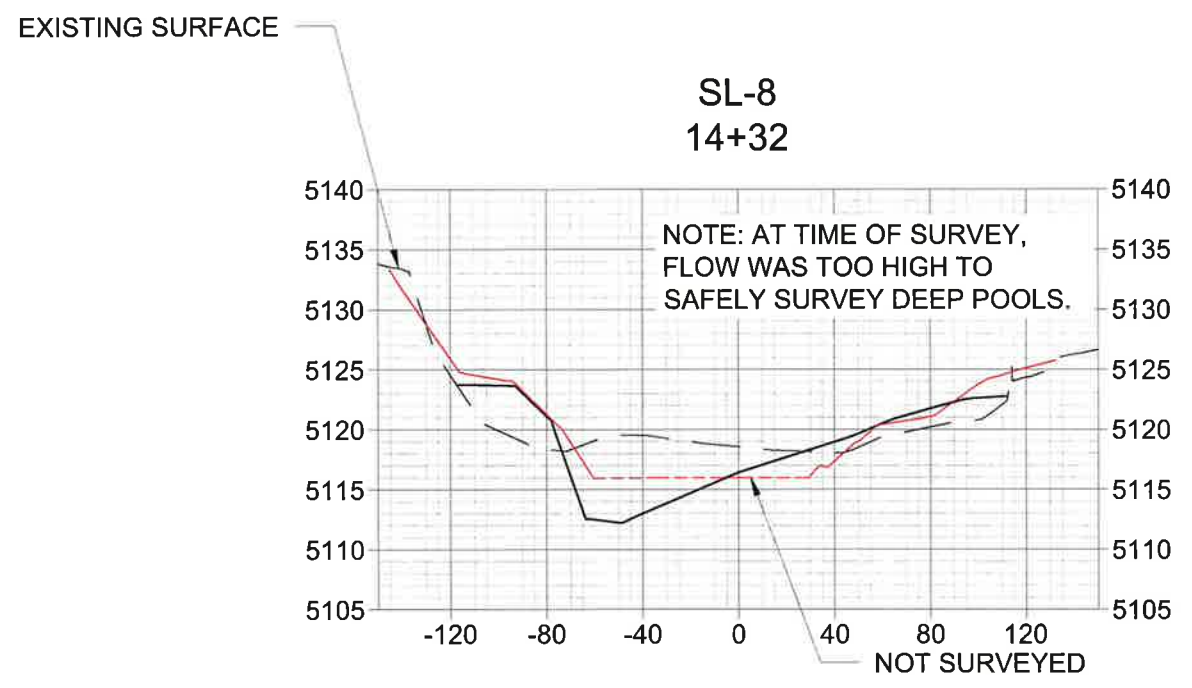
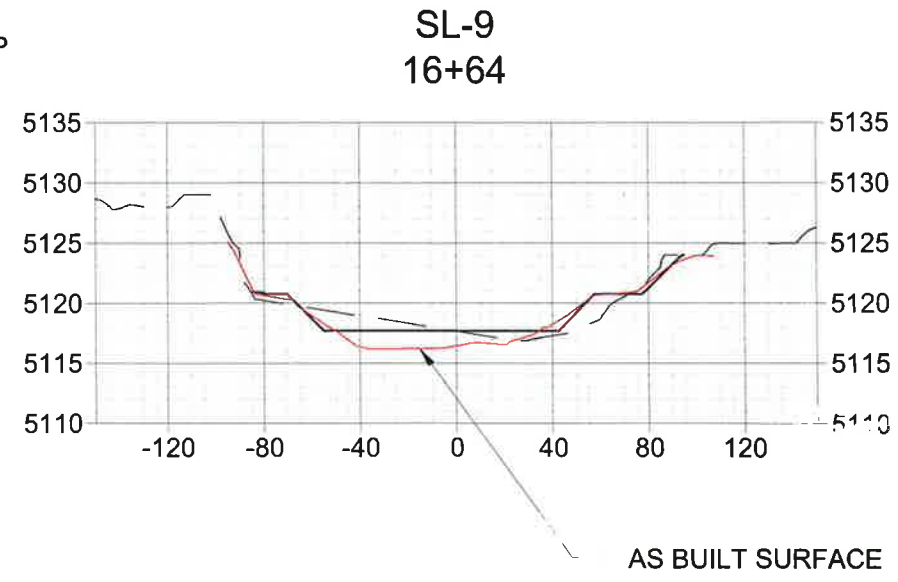
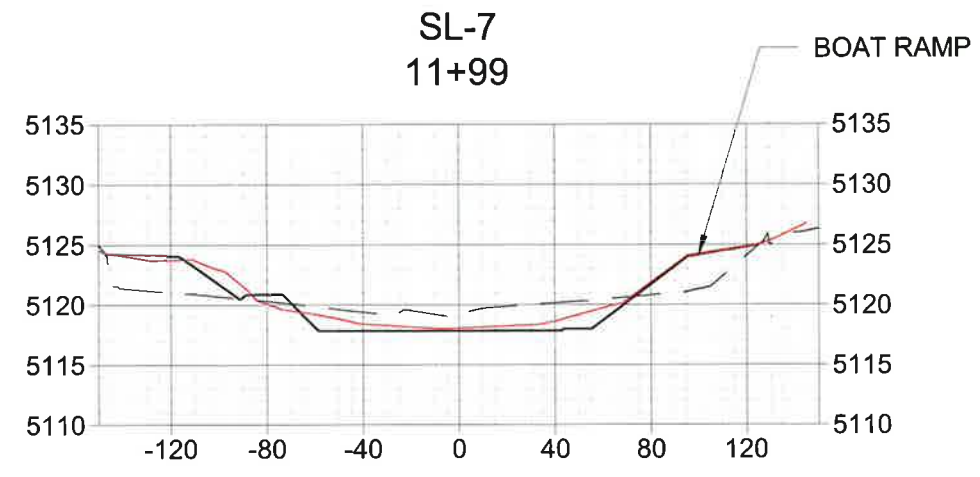
Client/Project

CITY OF CASPER
 CASPER, WY
 NORTH PLATTE
 RIVER RESTORATION

Title

MORAD PARK SITE - AS-BUILT
 CROSS SECTIONS

Project No.	Scale
212205104	AS SHOWN
Drawing No.	Sheet
	Revision



NOTE: AS-BUILT SURVEY SHOWN ON CROSS SECTIONS
 BASED ON FIELD SURVEY COMPLETED BY CEPI 5/20/2016.
 DEEP POOLS WILL BE SURVEYED IN THE FALL OF 2016.
 UPDATED AS-BUILT WILL BE DELIVERED WHEN AVAILABLE.

W:\2122\212205104\03_data\01_morad_park\cvt\01_surrent\sheet_files\05104C-CrossSections.dwg
 2016/10/20 5:03 PM By: Sufyan_Zohary